BEFORE THE PUBLIC UTILITIES COMMISSION OF NEVADA

Notice by Nevada Power Company d/b/a NV Energy and Sierra Pacific Power Company d/b/a NV Energy under the Utility Environmental Protection Act of an Application for Approval by a Federal Agency to Construct the Greenlink North Transmission Project.	))))) /	Docket No. 20-07___

NOTICE UNDER THE UTILITY ENVIRONMENTAL PROTECTION ACT OF AN APPLICATION FOR APPROVAL BY A FEDERAL AGENCY TO CONSTRUCT THE GREENLINK NORTH TRANSMISSION LINE PROJECT

Nevada Power Company d/b/a NV Energy ("Nevada Power") and Sierra Pacific Power Company d/b/a NV Energy ("Sierra" and together with Nevada Power, "NV Energy") files this notice of an application for approval by a federal agency to construct the Greenlink North Transmission Line Project ("Project") with the Public Utilities Commission of Nevada ("Commission") pursuant to Nevada Revised Statutes Section ("NRS") 704.870(2) and Nevada Administrative Code Section ("NAC") 703.421.

1. The name, address and telephone number of the person who filed the application with the appropriate federal agency, as required by NAC 703.421(1):

Tim Clausen Senior Attorney 6100 Neil Road Reno, Nevada 89511 (775) 834-5678 tclausen@nvenergy.com	Randy Cagle Manager, Land Resources 6226 W. Sahara Avenue Las Vegas, Nevada 89511 (702) 402-5484 rcagle@nvenergy.com

2. The date on which the application was filed with the appropriate federal agency, as required by NAC 703.421(2):

The application will be filed with the U.S. Bureau of Land Management, Reno State Office on July 20, 2020.

3. A general description of the location of the proposed facility, as required by NAC 703.421(3):

The proposed facilities are located in White Pine, Eureka, Lander, and Churchill counties, Nevada (See Attachment A: Project Maps).

The proposed 525 kV facilities begin at the existing Robinson Summit 525/345 kV Substation located approximately 17 miles west of Ely, Nevada in White Pine County, traverse approximately 235 miles through portions of White Pine, Eureka, Lander, Churchill and Carson City counties and terminate at a new Fort Churchill 525/345/230/120 kV substation approximately 10 miles north of Yerington, Nevada in Carson City County, Nevada.

The proposed 345 kV facilities begin at the aforementioned Fort Churchill 525/345/230/120 kV Substation, traverse approximately 40 miles through portions of Carson City, Storey and Washoe counties and terminate at the existing Comstock Meadows and Mira Loma 345/120 kV substations approximately 12 miles west of Silver Springs and 4 miles south of Reno, Nevada respectively. (See Attachment A: Project Maps).

4. A general description of the proposed facility, as required by NAC 703.421(4):

NV Energy is proposing to construct additional electrical facilities, which are required to increase the import capacity in Sierra's service territory, while also will assist NV Energy in meeting the state's renewable portfolio standard and efficiently and economically meet the state's policy goal to be net-zero carbon by 2050. The proposed facilities are listed below:

Greenlink North Transmission Line Project

NV Energy proposes to construct the following project components:

- Robinson Summit 525/345 kV Substation Expansion;
- New Fort Churchill 525/345/230/120 kV Substation;
- New Fort Churchill-Robinson Summit 525 kV Transmission Line (235 miles);
- Comstock Meadows 345/120 kV Substation Expansion;
- New Comstock Meadows-Fort Churchill 345 kV Transmission Line (35 miles);
- Mira Loma 345/120 kV Substation Expansion; and
- New Fort Churchill –Mira Loma 345/120 kV Transmission Line (45 miles).

5. Proof that a copy of the notice has been submitted to the Nevada State Clearinghouse within the State Department of Conservation and Natural Resources, as required by NAC 703.421(5):

A copy of this notice is being served on the Nevada State Clearinghouse. See attached Certificate of Service.

Respectfully submitted this 20th day of July, 2020.

SIERRA PACIFIC POWER COMPANY
D/B/A NV ENERGY
NEVADA POWER COMPANY
D/B/A NV ENERGY

By: /s/ *Tim Clausen*___

Tim Clausen
Senior Attorney
6100 Neil Road
Reno, Nevada 89511
Tel: (775) 834-5678
Fax: (775) 834-4098
tclausen@nvenergy.com

ATTACHMENT 1

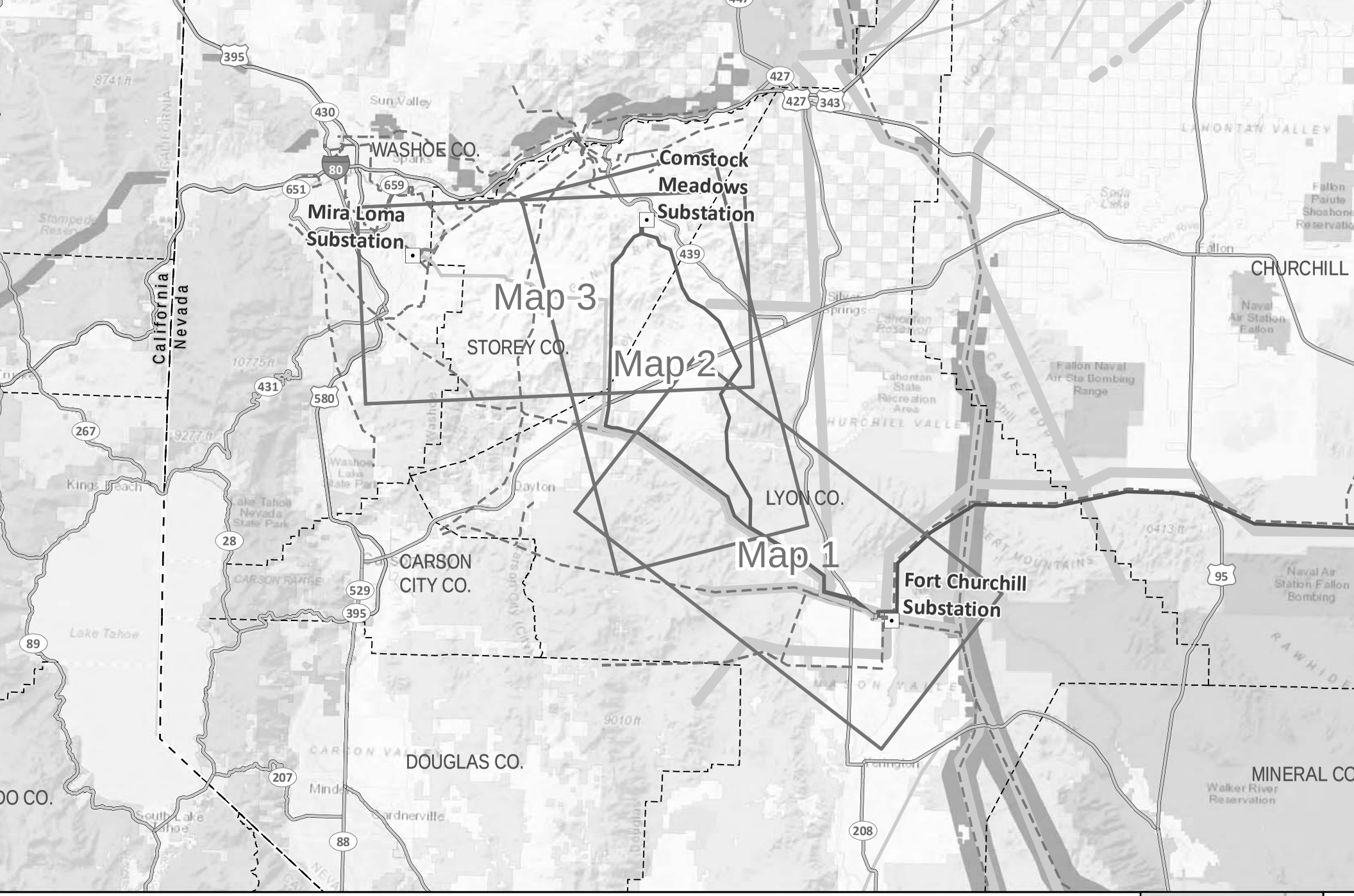

Project Facitilies

- Churchill-Mira Loma 345 kV smission Line
- stock Meadows-Fort Churchill kV Transmission Line
- ing 345 kV Transmission Line e Relocated

Proposed Switchyard Location

- Fort Churchill 120 kV
- Fort Churchill 230 kV
- Fort Churchill 345 kV
- Fort Churchill 525 kV

Reference Features

- Index Map Extent
- Project Substation
- 120 - 138 kV Transmission Line
- 230 kV Transmission Line
- BLM Legacy Locally Designated Utility Corridor
- Bureau of Land Management
- U.S. Department of Defense
- U.S. Forest Service
- State Land
- Private or Unknown
- Highway
- County Line
- State Line

AREA OF DETAIL

Project Facitilies

- Churchill-Mira Loma 345 kV smission Line
- stock Meadows-Fort Churchill kV Transmission Line
- Churchill 345/120 kV

Proposed Switchyard Location

- Fort Churchill 120 kV
- Fort Churchill 230 kV
- Fort Churchill 345 kV

Reference Features

- Project Substation
- 120 - 138 kV Transmission Line
- 230 kV Transmission Line
- 500 kV+ Transmission Line
- Bureau of Land Management
- Tribal Land
- State Land
- Private or Unknown

Project Facitilities

Churchill-Mira Loma 345 kV
smission Line

stock Meadows-Fort Churchill
kV Transmission Line

Energy Existing Easement

Reference Features

- Project Substation
- 120 - 138 kV Transmission Line
- BLM Legacy Locally Designated Utility Corridor
- Bureau of Land Management
- State Land
- Private or Unknown
- Highway

Project Facitilities

- Churchill-Mira Loma 345 kV smission Line
- stock Meadows-Fort Churchill kV Transmission Line
- ing 345 kV Transmission Line

Reference Features

- Project Substation
- 120 - 138 kV Transmission Line
- 345 kV Transmission Line
- BLM Legacy Locally Designated
- Bureau of Land Management
- U.S. Forest Service
- Private or Unknown
- Highway

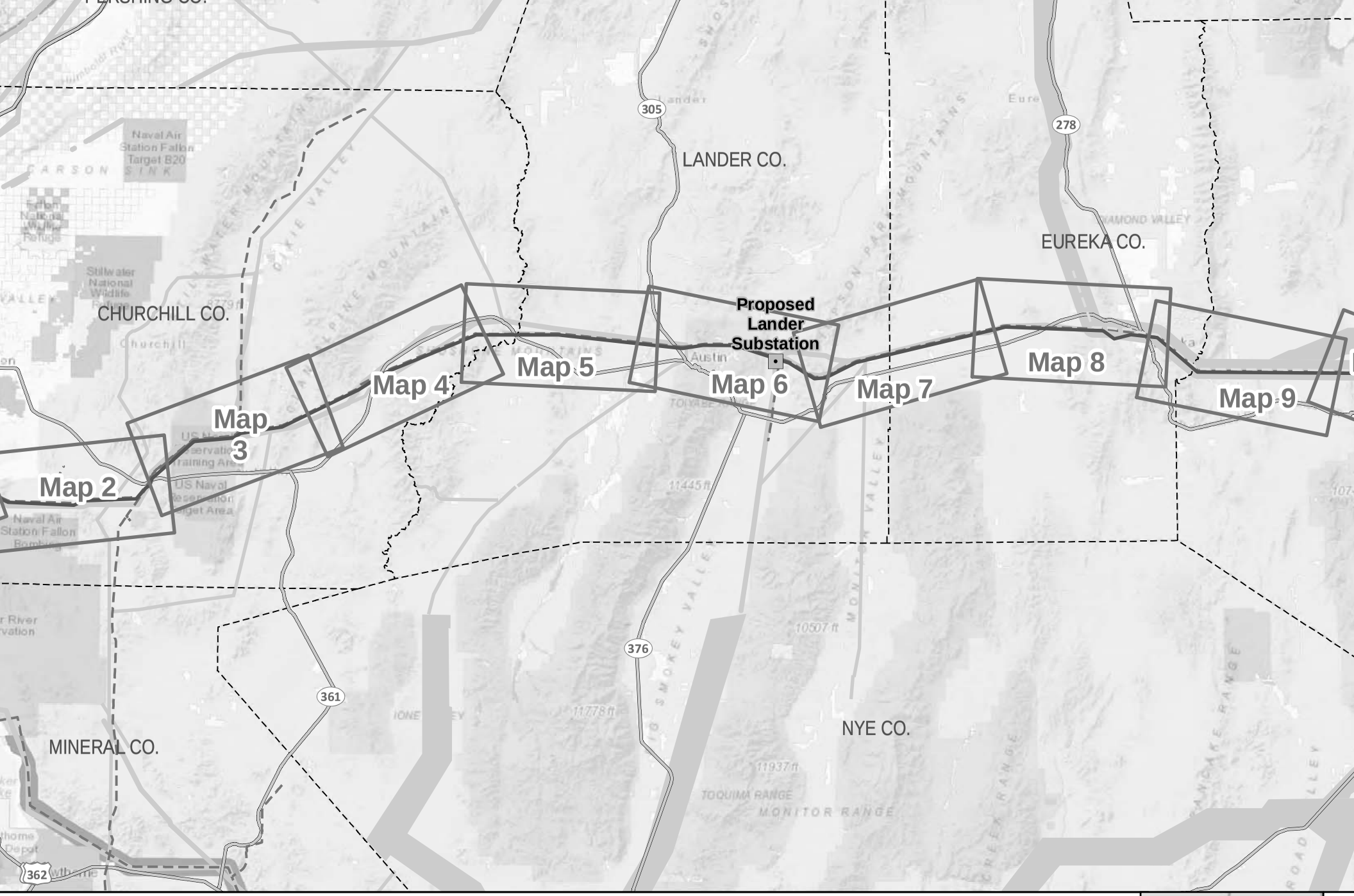

Project Facitilies

Churchill-Robinson Summit
V Transmission Line

Churchill-Mira Loma 345 kV
mission Line

Proposed Substation Location

Proposed Switchyard Location

Fort Churchill 120 kV

Reference Features

Index Map Extent

Project Substation

120 - 138 kV Transmission Line

230 kV Transmission Line

BLM Legacy Locally Designated Utility Corridor

Bureau of Land Management

U.S. Department of Defense

Tribal Land

Other Federal

State Land

Private or Unknown

Highway

AREA OF DETAIL

F

Project Facitilies

- Churchill-Robinson Summit 525 kV Transmission Line
- Churchill-Mira Loma 345 kV Transmission Line
- Weststock Meadows-Fort Churchill 345 kV

Proposed Switchyard Location

- Fort Churchill 120 kV
- Fort Churchill 230 kV
- Fort Churchill 345 kV

Reference Features

- Project Substation
- 120 - 138 kV Transmission Line
- 230 kV Transmission Line
- Bureau of Land Management
- U.S. Department of Defense
- Bureau of Reclamation
- Highway
- County Line

Project Facitilies

Churchill-Robinson
mit 525 kV Transmission

Reference Features

- 230 kV Transmission Line
- BLM Legacy Locally Designated Utility Corridor
- Bureau of Land Management
- U.S. Department of Defense
- Bureau of Reclamation
- Tribal Land
- Highway

Project Facitilies

Churchill-Robinson
mit 525 kV Transmission

Reference Features

- 230 kV Transmission Line
- BLM Legacy Locally Designated Utility Corridor
- Bureau of Land Management
- U.S. Department of Defense
- Private or Unknown
- Highway

Project Facitilies

Churchill-Robinson
mit 525 kV Transmission

Reference Features

- 230 kV Transmission Line
- BLM Legacy Locally Designated Utility Corridor
- Bureau of Land Management
- Private or Unknown
- Highway
- County Line

Project Facitilies

Churchill-Robinson
mit 525 kV Transmission

Reference Features

- 230 kV Transmission Line
- BLM Legacy Locally Designated Utility Corridor
- Bureau of Land Management
- Private or Unknown
- Highway
- County Line

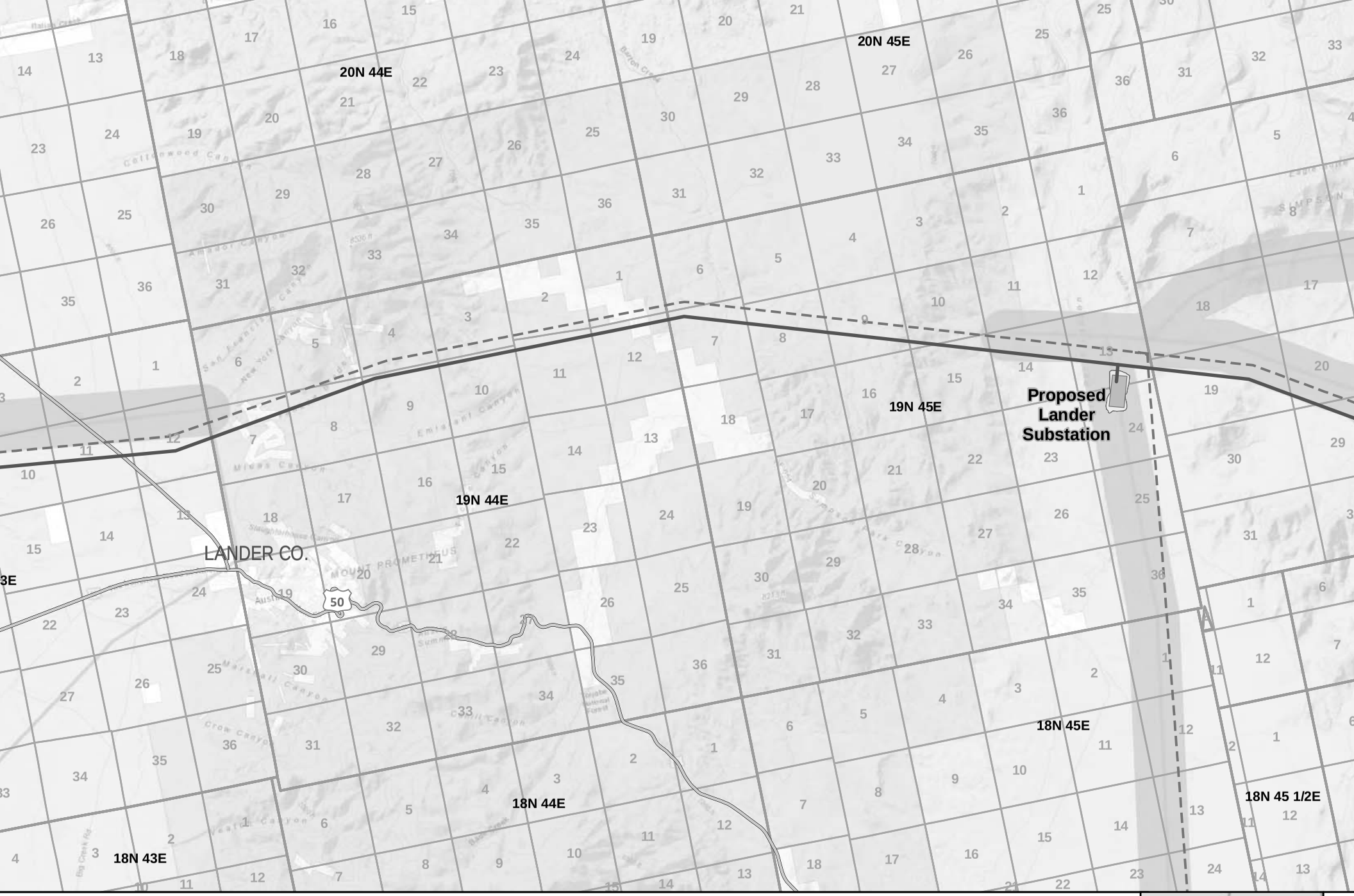

Project Facitilies

Churchill-Robinson
mit 525 kV Transmission

osed Lander Substation

Reference Features

- 230 kV Transmission Line
- BLM Legacy Locally Designated Utility Corridor
- Bureau of Land Management
- U.S. Forest Service
- Private or Unknown
- Highway

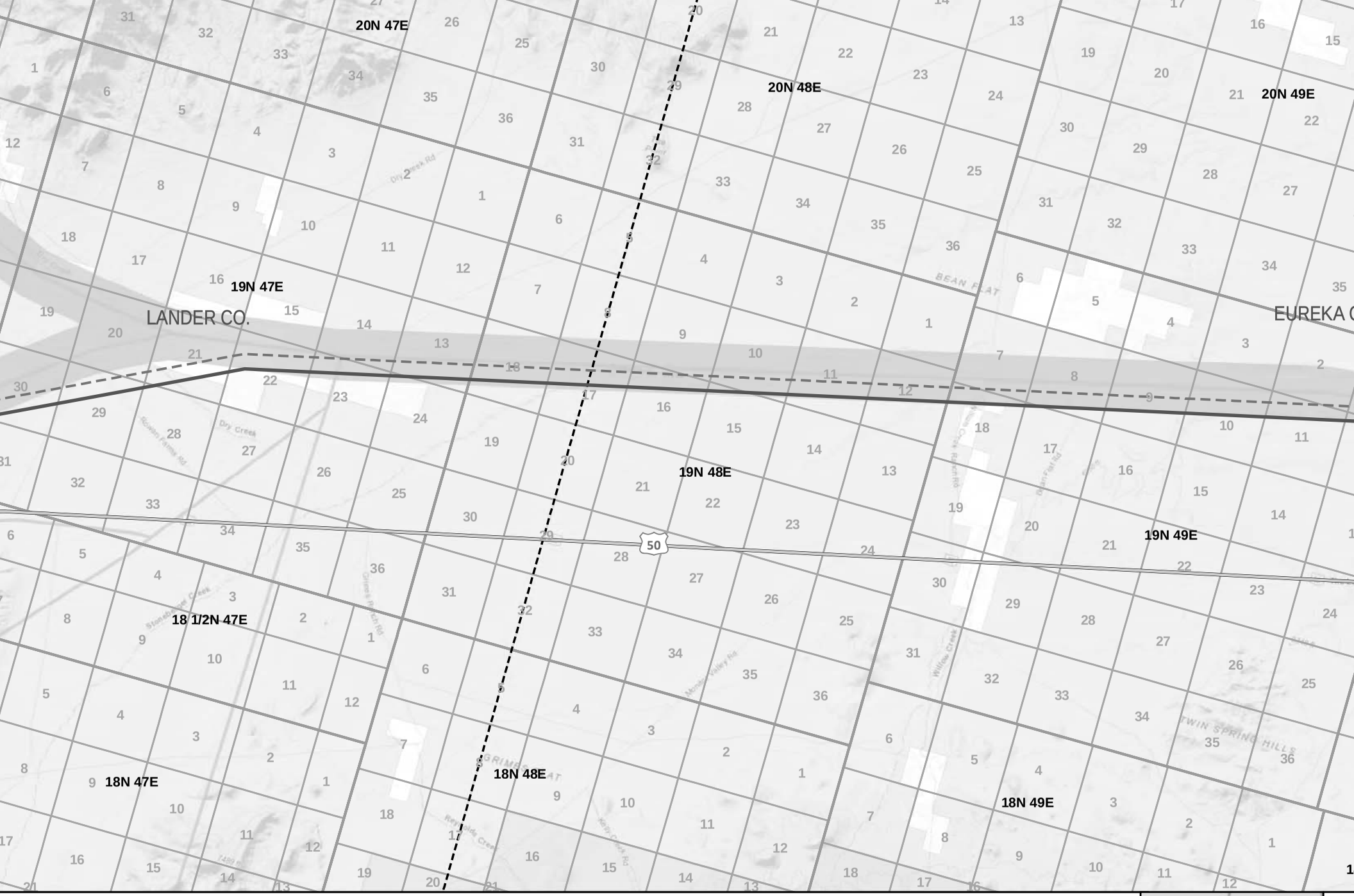

Project Facitilies

Churchill-Robinson
mit 525 kV Transmission

Reference Features

- 230 kV Transmission Line
- BLM Legacy Locally Designated Utility Corridor
- Bureau of Land Management
- U.S. Forest Service
- Private or Unknown
- Highway
- County Line

Project Facitilies

Churchill-Robinson
mit 525 kV Transmission

Reference Features

- 230 kV Transmission Line
- 345 kV Transmission Line
- BLM Legacy Locally Designated Utility Corridor
- Bureau of Land Management
- Private or Unknown
- Highway

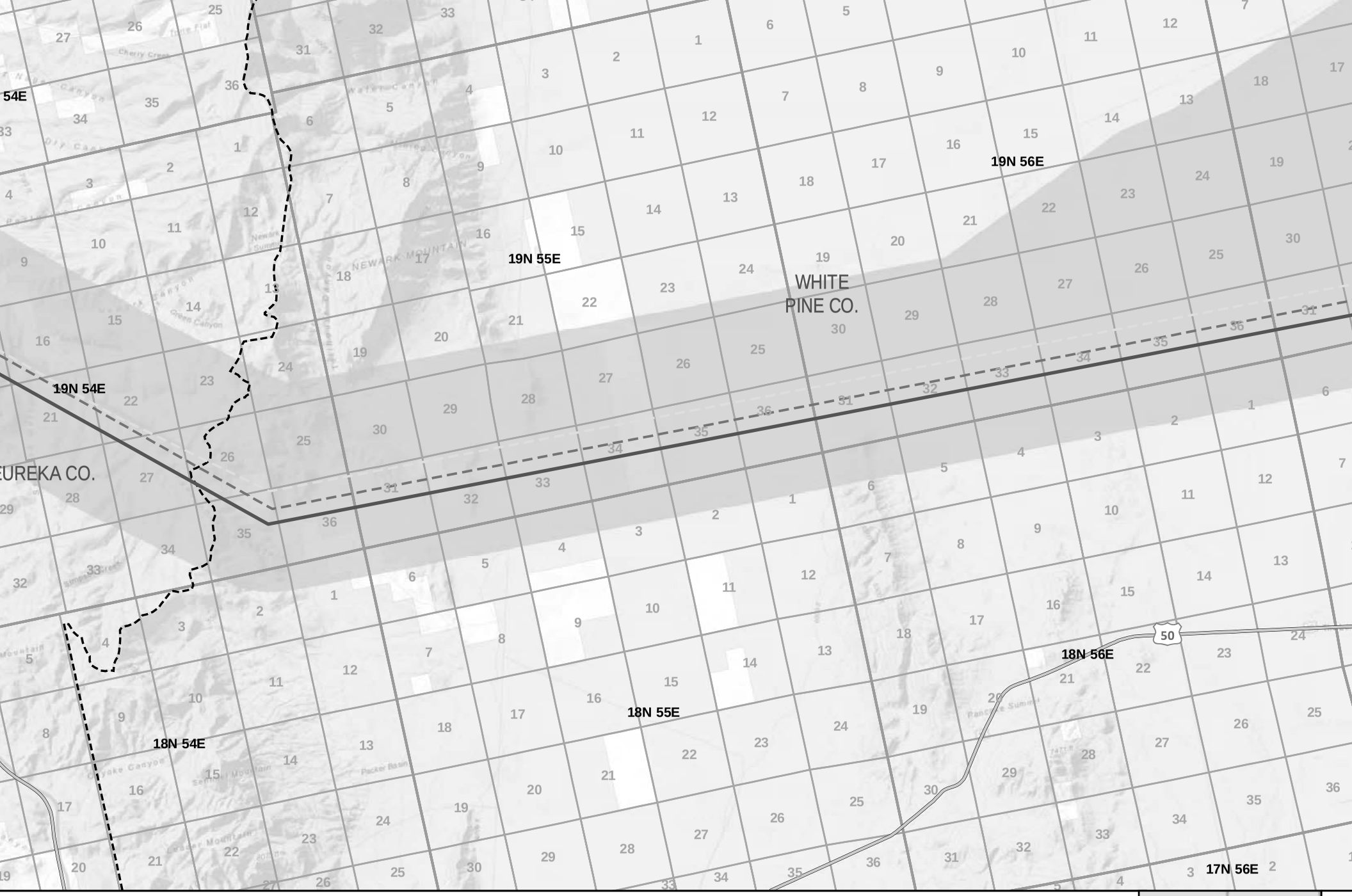

Project Facitilies

Churchill-Robinson
mit 525 kV Transmission

Reference Features

- 230 kV Transmission Line
- 345 kV Transmission Line
- BLM Legacy Locally Designated Utility Corridor
- Bureau of Land Management
- Private or Unknown
- Highway
- County Line

Project Facitilies

Churchill-Robinson
mit 525 kV Transmission

Reference Features

- Project Substation
- 230 kV Transmission Line
- 345 kV Transmission Line
- 500 kV+ Transmission Line
- Bureau of Land Management
- U.S. Forest Service
- Private or Unknown
- Highway

CERTIFICATION OF SERVICE

I hereby certify that I have served the foregoing **NEVADA POWER COMPANY D/B/A/ NV ENERGY** and **SIERRA PACIFIC POWER COMPANY D/B/A NV ENERGY'S FILING** in Docket No. 20-07____ upon the persons listed below by electronic mail:

Sam Crano Staff Counsel Public Utilities Commission of Nevada 1150 E. William Street Carson City, NV 89701-3109 scrano@puc.nv.gov	Staff Counsel Division Public Utilities Commission of Nevada 9075 West Diablo Drive Suite 250 Las Vegas, NV 89148 pucn.sc@puc.nv.gov
Greg Lovato Division of Environmental Protection Nevada Department of Conservation and Natural Resources 901 S. Stewart Street, Ste. 1003 Carson City, NV 89701 glovato@ndep.nv.gov	Attorney General's Office Bureau of Consumer Protection 100 N. Carson St. Carson City, NV 89701 bcpserv@ag.nv.gov
Skip Canfield Nevada Division of State Lands 901 S. Stewart Street, Ste. 5003 Carson City, NV 89701-5246 scanfield@lands.nv.gov	Nevada State Clearinghouse Dept. of Administration 901 S. Stewart Street, Ste. 5003 Carson City, NV 89701-5246 nevadaclearinghouse@lands.nv.gov
Nicole Baldwin White Pine County Clerk 801 Clark Street, Suite 4 Ely, NV 89301 wpclerk@whitepinecountynv.gov	Lisa Hoehne Eureka County Clerk P.O. Box 694 Eureka, NV 89316 lhoehne@eurekacountynv.gov
Sadie Sullivan Lander County Clerk 50 State Route 305 Battle Mountain, NV. 89820 landercountyclerk@gmail.com	Linda Rothery Churchill County Clerk 155 N. Taylor Street, Suite 110 Fallon, NV 89406 lrothery@churchillcounty.org
Nancy Parent Washoe County Clerk 1001 E. Ninth St. Bldg. A Reno, NV 89512 clerkadmin@washoecounty.us	Vanessa Stephens Storey County Clerk-Treasurer 26 S. B Street, Drawer D Virginia City, NV 89440 clerk@storeycounty.org

Aubrey Rowlatt Carson City Clerk 885 E Musser St # 1025 Carson City, NV 89701 arowlatt@carson.org	

DATED this 20th day of July, 2020.

/s/*Lori Petersen*
Lori Petersen
Senior Legal Administrative Assistant
NV Energy Company

Nevada Power Company
and Sierra Pacific Power Company
d/b/a NV Energy